











# Historic Preservation District Survey Map

## Ordinance 19-35, Exhibit B



### Legend

-  Contributing
-  Significant
-  Landmark
-  Landmark Fence
-  Non-contributing
-  BOUNDARY OF HISTORIC PRESERVATION DISTRICT
-  MANDEVILLE CITY LIMITS
-  STRUCTURES
-  WATER BODIES
-  LOTS

